

Subdivision Lot 1 Description

Table with columns: COURSE, BEARING, DISTANCE. Lists bearings and distances for lots 1-9.

Subdivision Lot 2 Description

Table with columns: COURSE, BEARING, DISTANCE. Lists bearings and distances for lots 2-33.

Subdivision Lot 3 Description

Table with columns: COURSE, BEARING, DISTANCE. Lists bearings and distances for lots 3-72.

Subdivision Lot 4 Description


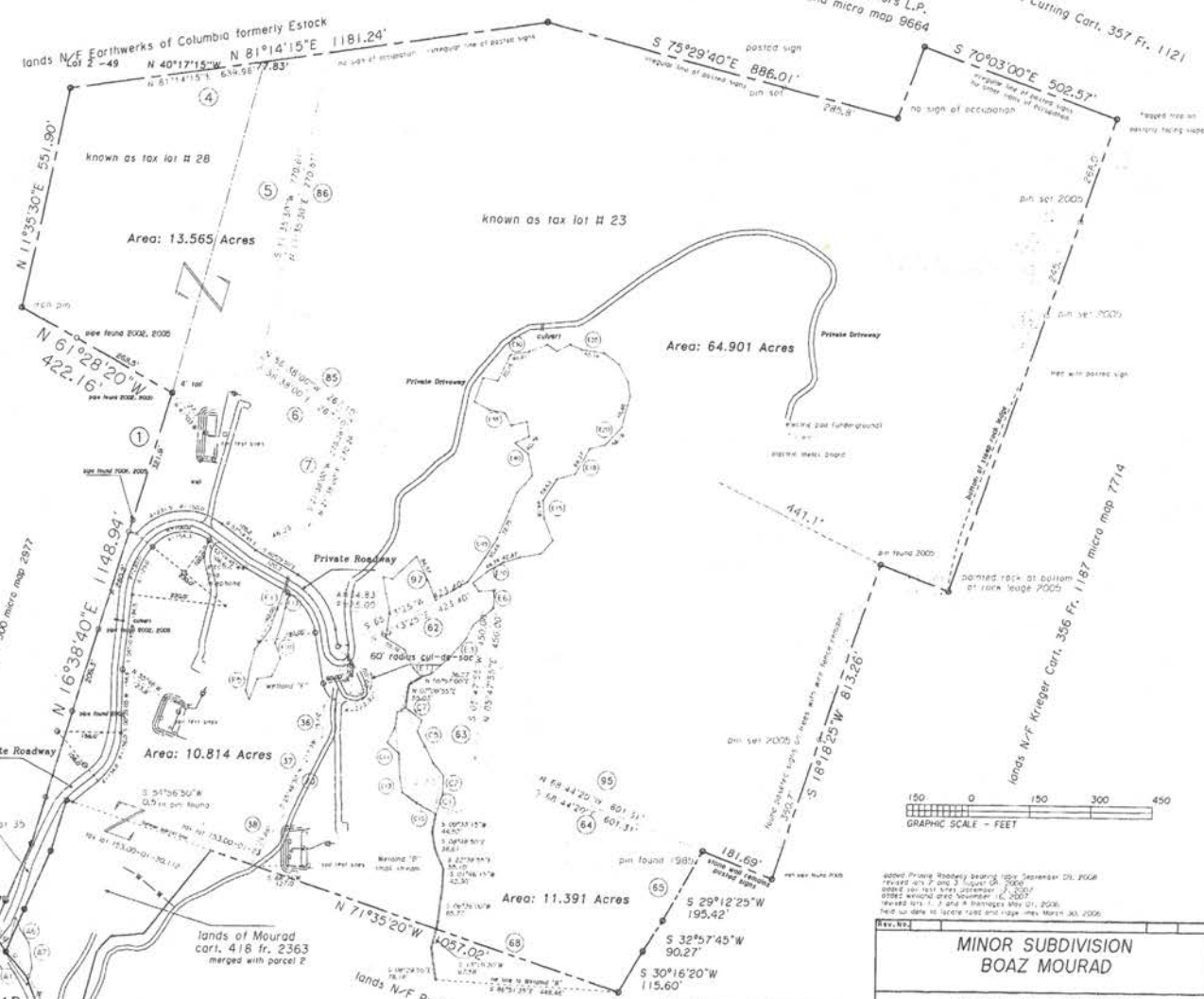
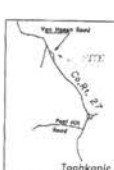
Table with columns: COURSE, BEARING, DISTANCE. Lists bearings and distances for lots 4-81.



Table with columns: BEARING, DISTANCE. Lists bearings and distances for various lots and boundaries.

Table with columns: COURSE, BEARING, DISTANCE. Lists bearings and distances for private roadway descriptions.

Table with columns: ROADWAY NO., BEARING, DISTANCE. Lists roadway descriptions for various lots.



NOTES: 1) This map was prepared from an accurate field survey. The property lines shown are established from deeds of record and existing monumentation as indicated.

3)5(b) - surface structures not visible or readily apparent are not shown and their location and extent are not certified.

Approved By: The Town Planning Board, Town of Taghkanic, Columbia County New York.

KEY: -F-F- wire fence line, -W-W- stone wall line, -O-O- occupation line.

MINOR SUBDIVISION BOAZ MOURAD, TOWN OF TAGHKANIC, COUNTY OF COLUMBIA, STATE OF NEW YORK.

SURVEY INFORMATION BY: ROBERT J. IHENBURG, LAND SURVEYOR, 451 EAST ALLEN STREET, HUDSON, NEW YORK 12534.